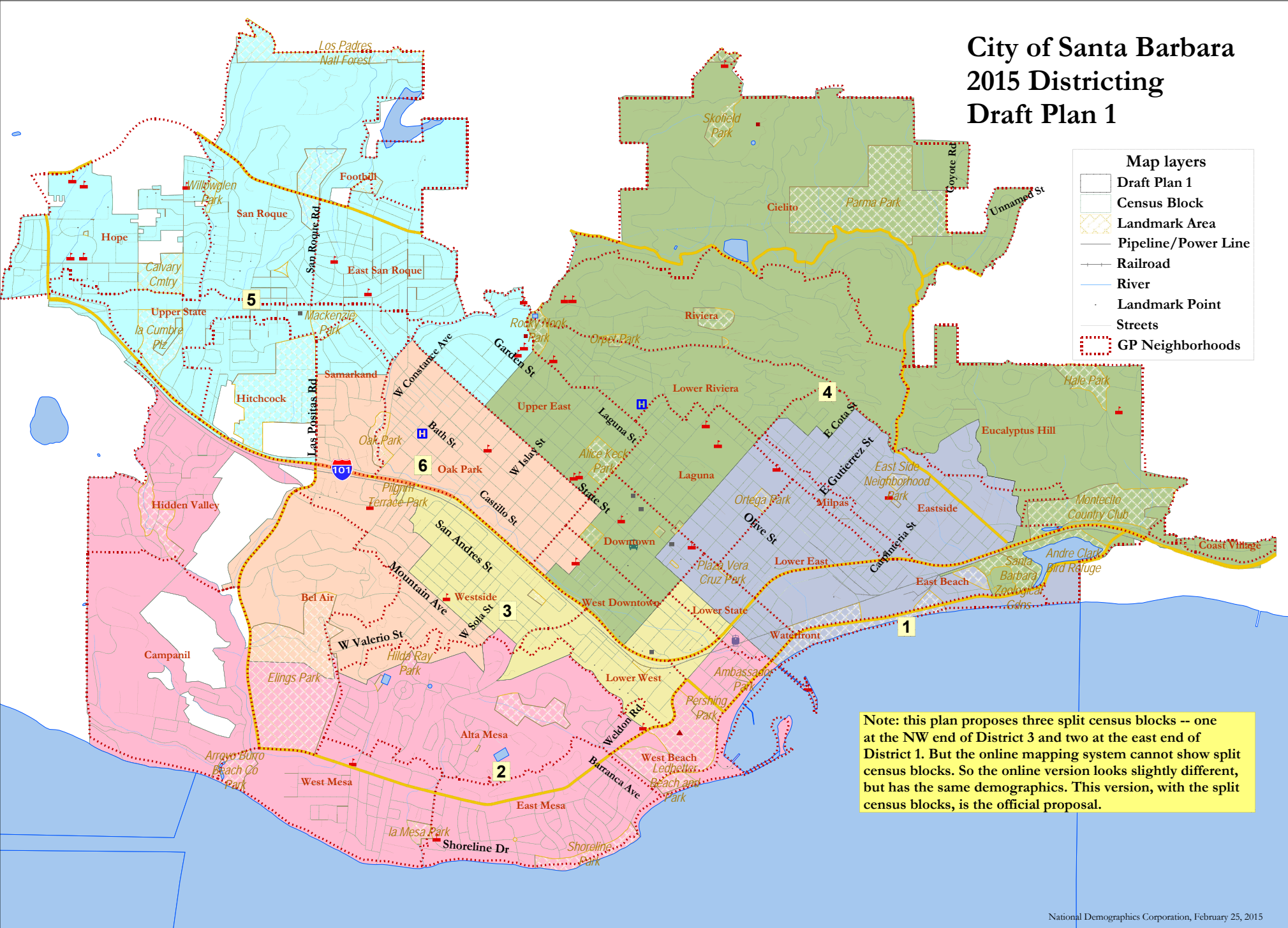


City of Santa Barbara 2015 Districting Draft Plan 1


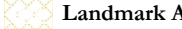
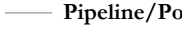
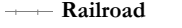
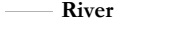
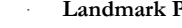
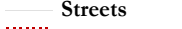



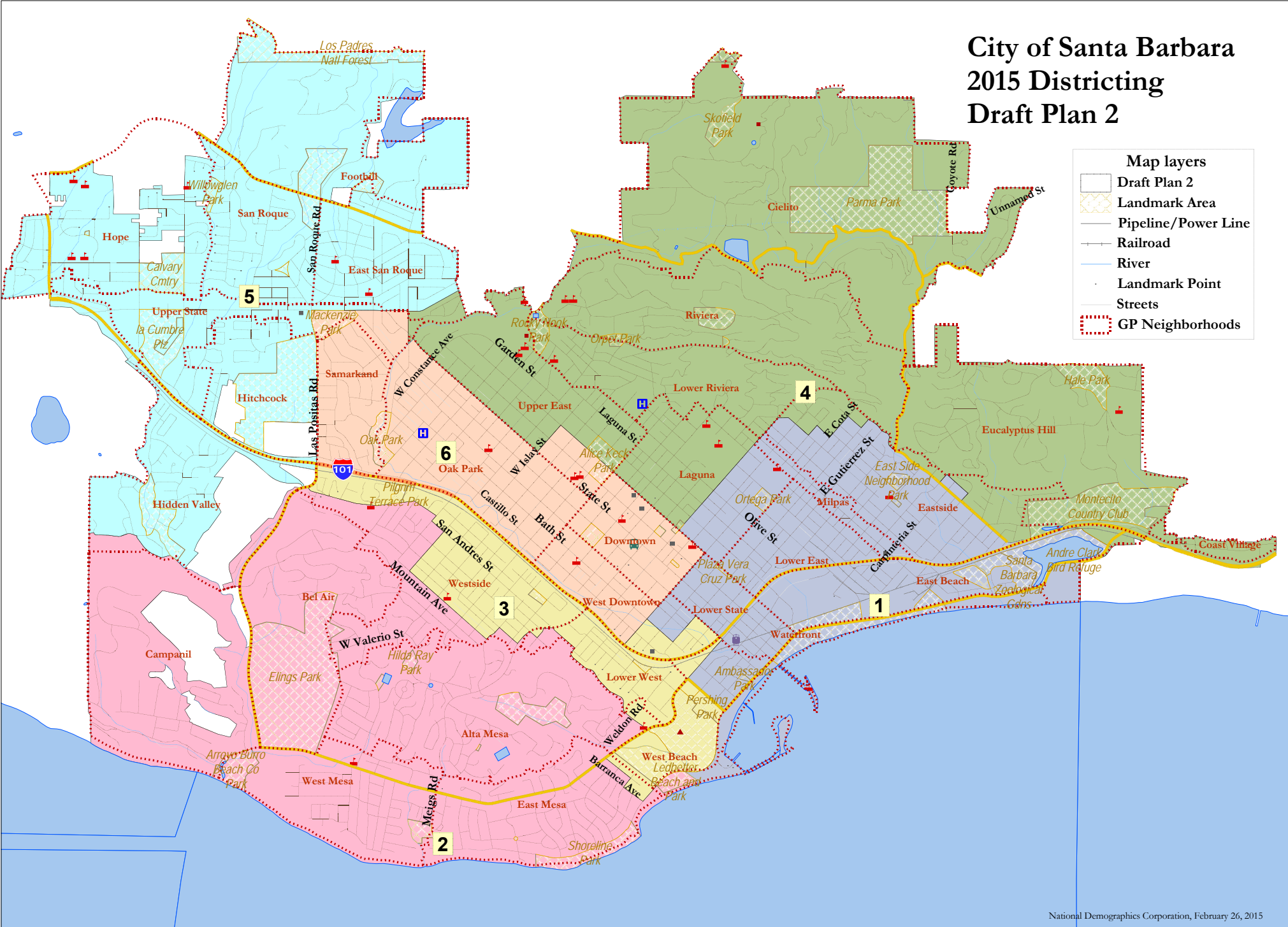
- Map layers**
- Draft Plan 1
 - Census Block
 - Landmark Area
 - Pipeline/Power Line
 - Railroad
 - River
 - Landmark Point
 - Streets
 - GP Neighborhoods

Note: this plan proposes three split census blocks -- one at the NW end of District 3 and two at the east end of District 1. But the online mapping system cannot show split census blocks. So the online version looks slightly different, but has the same demographics. This version, with the split census blocks, is the official proposal.










City of Santa Barbara 2015 Districting Draft Plan 2

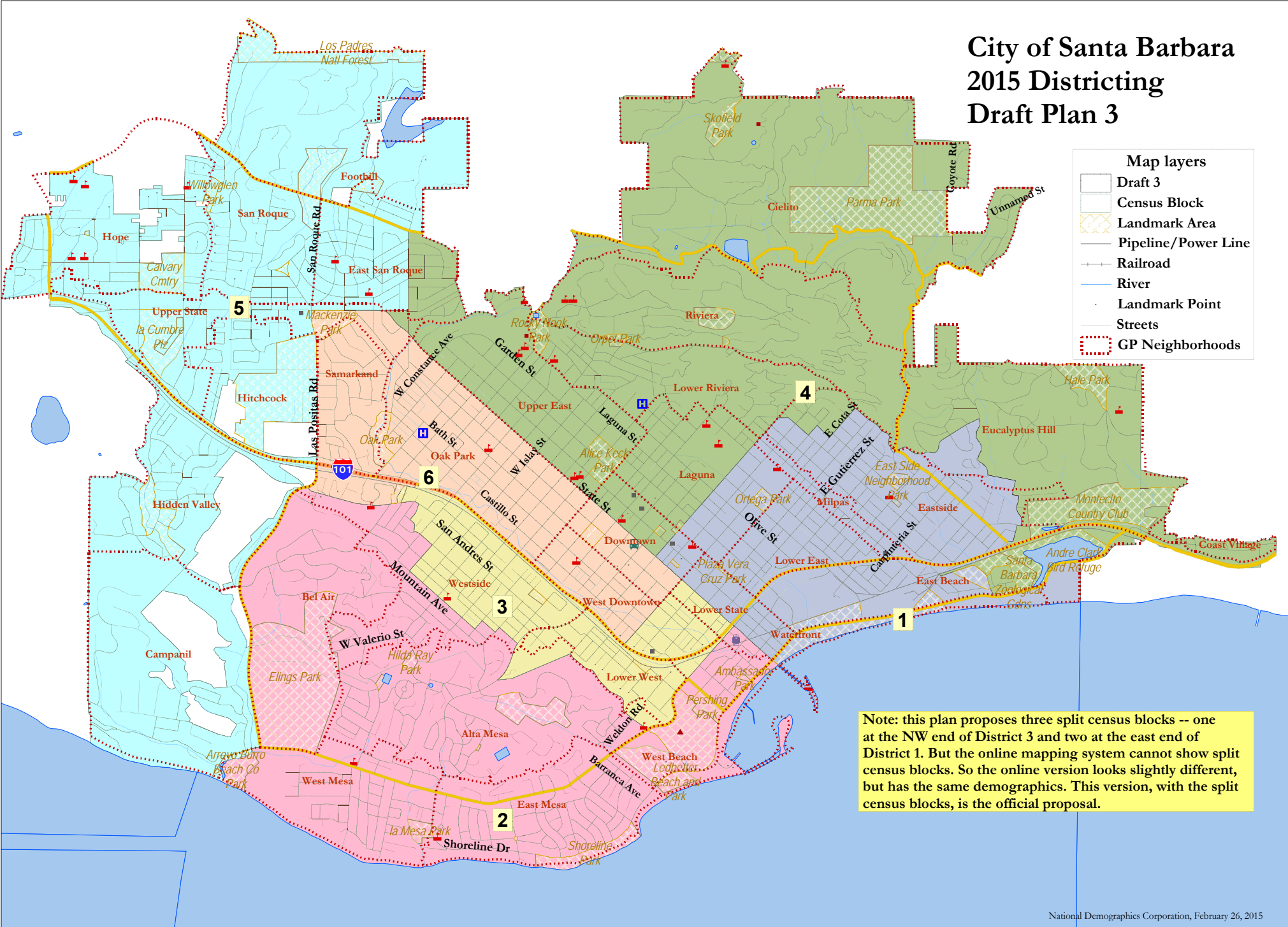
Map layers

-  Draft Plan 2
-  Landmark Area
-  Pipeline/Power Line
-  Railroad
-  River
-  Landmark Point
-  Streets
-  GP Neighborhoods



City of Santa Barbara 2015 Districting Draft Plan 3

- Map layers**
-  Draft 3
 -  Census Block
 -  Landmark Area
 -  Pipeline/Power Line
 -  Railroad
 -  River
 -  Landmark Point
 -  Streets
 -  GP Neighborhoods



Note: this plan proposes three split census blocks -- one at the NW end of District 3 and two at the east end of District 1. But the online mapping system cannot show split census blocks. So the online version looks slightly different, but has the same demographics. This version, with the split census blocks, is the official proposal.